

STATE OF LOUISIANA

PARISH OF LOUISIANA

WASHINGTON PARISH

RESOLUTION NO. 19-942

**A RESOLUTION THAT THE WASHINGTON PARISH
COUNCIL IS HEREBY ESTABLISHING
THE LOAD LIMITS ON BRIDGES WITHIN THE
OFF-SYSTEM BRIDGE PROGRAM**

WHEREAS, the Washington Parish Council is required to establish load limits on bridges within the Off-System Bridge Program and post said limits: and

WHEREAS, it is required that the load limits be recorded in the official records of the Clerk of Court of Washington Parish, Louisiana

NOW, THEREFORE BE IT RESOLVED, that the Washington Parish Council, is hereby establishing the following load limits on bridges within the Off-System Bridge Program as indicated in the attachment as Exhibit (OSB-5-R942-19), attached hereto and made a part hereof.

BE IT FURTHER RESOLVED, that this resolution shall become effective immediately upon the signature of the Parish President and all previous resolutions in conflict with this resolution are hereby repealed.

This resolution was considered section by section and as a whole the above and foregoing having been submitted to a vote, the vote thereupon resulted as follows:


Roll call vote as follows:

YEAS: (7) Workman, Lewis, McMasters, Fornea, Anthony, Talley and Fussell

NAYS: (0)


ABSENT: (0)

WASHINGTON PARISH COUNCIL



Chris Workman, Chairman


WASHINGTON PARISH GOVERNMENT



Richard N. Thomas, Jr., President

CERTIFICATION

I, **SARAH COOK, CLERK OF THE WASHINGTON PARISH COUNCIL**, hereby certify that foregoing is a true and correct copy of a resolution adopted by the Washington Parish Council, in Regular Session convened on the 23rd of September 2019 Franklinton, Louisiana.



Clerk

Washington Parish Council

2019 Bridge listings and weight

Listing of weight limits of posted bridges in the off-system bridge replacement program of Washington Parish.

Report No.	Road Name	Posting
10-9002	Choctaw Road	No Limit
10-9003	Choctaw Road	No Limit
10-9005	George Jenkins Road	10-15
10-9009	Lee Road	culverts
10-9010	Lee Road	culverts
10-9013	Lee Road	No Limit
10-9014	Dummyline Road	culverts
10-9017	Moore Road	No Limit
10-9018	M. Thomas Road	culverts
10-9019	Choctaw Road	no limit
10-9022	spring valley road	10-15
10-9023	COOPER ROAD	NO LIMIT
10-9024	Jefferson st (Bogalusa)	3 ton
10-9025	North Royal Street	No Limit
10-9026	Poplas Street (Bogalusa)	No Limit
10-9027	Austin Street	No Limit
10-9028	Van Buren Street (City of Bogalusa)	10-15
10-9029	Dollar Road	No Limit
10-9030	Lee's Creek Church Road	No Limit
10-9032	Spring Valley Road	No Limit
10-9033	Mt. Pleasant Road	10-15 tons
10-9034	Mt. Pleasant Road	No Limit
10-9035	Choctaw Road	No Limit
10-9038	Hardy Jenkins Road	Change to culverts
10-9039	South Byrd Avenue	No Limit
10-9040	W. P. Stewart Road	10-15 tons
620321	Ben's Ford Road	10-15 tons
10-9042	McGehee Road	Change to culverts
10-9043	Rio Grande	No Limit
10-9044	Old Columbia Road	5 tons
10-9045	Mitch Road	Closed Permenantly
10-9047	Mitch Road	Change to culverts
10-9050	Old Columbia Road	No Limit
10-9051	Mitch Road	5 tons
10-9055	Willis Avenue	No Limit
10-9060	Hudson Street (City of Bogalusa)	15-25
10-9061	Claiborne Street (City of Bogalusa)	No Limit
10-9062	Swanee Street	No Limit
10-9066	Main Street	Culverts
10-9068	Hollis Leslie Road	No Limit
10-9069	Old Columbia Road	No Limit
10-9071	Balltown Road	10/15 tons
10-9072	Military Road	No Limit
10-9077	Bens Ford Road	Culverts
10-9078	Burt Road	No Limit
10-9079	Thigpen Road	10-15 tons
10-9080	Sie Jenkins Road	No Limit
10-9082	Seven Mile Road	No Limit
10-9083	Monroe Creek Road	No Limit
10-9085	Monroe Creek Road	No Limit
10-9086	Monroe Creek Road	No Limit
10-9087	Monroe Creek Road	No Limit
10-9088	Hilltop Church Road	No Limit
10-9089	Leonard Seal Road	5 tons
10-9090	Laverne Crain Road	No Limit

Exhibit (OBS-5-R942-19)

10-9094	Luke Pace Road	No Limit
10-9095	Crain's Creek Bridge	No Limit
10-9096	Houston Thomas Road	No Limit
10-9097	Cleve Kennedy Road	5 tons
10-9098	Perry Erwin Road	Culverts
10-9100	Mile Branch Road	No Limit
10-9102	Harvey Road	10-15
10-9105	J. Stewart Road	No Limit
10-9106	Jarrell Town Road	3 tons
10-9107	Nobles Cemetery Road	No Limit
10-9108	Bob Magee Road	Culverts
10-9112	Jimi Thomas Road	3 tons
10-9114	TC Brumfield Road	No Limit
10-9121	Mike Fisher Road	No Limit
10-9125	Peterson Road	No Limit
10-9126	Hoyt Stafford Road	culverts
10-9128	Burch Road	Change to culverts
10-9131	River Road	10-15
10-9135	Jamieson Creek Road	10-15
10-9136	Tullos Road	No Limit
10-9137	Old Columbia Road	10-15 tons
10-9138	Harvey Road	Change to culverts
10-9139	Max Brumfield Road	No Limit
10-9140	Old Columbia Road	No Limit
10-9142	Cumnock Road	No Limit
10-9143	Hayes Creek Road	3 tons
10-9144	Bennie King Road	5 tons
10-9145	Sanford Road	Closed Permanently
10-9146	Lawrence Creek Road	No Limit
10-9147	Sam Thomas Road	No Limit
10-9149	Martin Road	No Limit
10-9150	Guy Road	Change to culvert
10-9151	Shelby Booty Road	No Limit
10-9152	Pleasant Hill Road	Temp. Closed under consruction
10-9153	Pleasant Hill Road	Temp. Closed under consruction
10-9154	Pleasant Hill Road	No Limit
10-9155	J.W. Riles	3 tons
10-9156	Sunny Hill Road	No Limit
10-9157	Mt. Pisgah	No Limit
10-9158	Old Lake Road	No Limit
10-9160	Clyde Smith Road	3 tons
10-9164	Lawrence Creek Road	No Limit
10-9165	Rod and Gun Road	10-15 tons
10-9167	Lee Street	No Limit
10-9168	14th Avenue (Town of Franklinton)	10-15 tons
10-9169	Ellis Lee Road	No Limit
62-0035	15th Avenue (Town of Franklinton)	10-15 tons
620-176	Chess Jones	No Limit
62-0177	Mill Creek Road	3 tons
62-0178	Bartel Road	Change to Culverts
62-9200	Mt. Pisgah	No Limit
10-9013	Lee Road	No Limit